















PLAN URBANISTIC GENERAL  
COMUNA LAZAREA (GYERGYÓSZÁRHEGY)  
UNITATI TERITORIALE DE REFERINTA



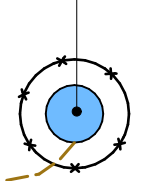
	LIMITA TERITORIULUI ADMINISTRATIV
	LIMITA INTRAVILANULUI PROPUȘ ( anul 2009 )
	LIMITA PARCELELOR EXISTENTE
	DRUMURI NAȚIONALE / JUDEȚENE
	DRUMURI COMUNALE
	<b>LIMITA U.T.R.-uri</b>
	
	CALE FERATA
	STRAZI EXISTENTE
	STRAZI PROPUȘE PE TRASEE NOI
	
	ZONA PADURE
	DRUMURI DE EXPLOATARE / DE TARA

## PRESCRIPTIILE REGULAMENTULUI LOCAL DE URBANISM - COMUNA LAZAREA

[illegible]

BILANT TERITORIAL COMUNA LAZAREA (GYERGYÓSZÁRHEGY)				
ZONE FUNCTIONALE	EXISTENT		PROPUS	
	SUPRAFATA (ha)	PERCENT % din total intravilan	SUPRAFATA (ha)	PERCENT % din total intravilan
LOCUINTE SI FUNCTIUNI COMPLEMENTARE	412,88	74,46	583,00	75,58
INSTITUTII SI SERVICII DE INTERES PUBLIC	7,07	1,28	7,53	0,97
UNITATI INDUSTRIALE SI DEPOZITE	16,10	2,90	47,50	6,17
UNITATI AGRO - ZOOTEHNICE	26,50	4,78	38,44	4,98
SPATI VERZI, SPORT, TURISM, AGREMENT, PROTECTIE	13,71	2,47	41,45	5,37
PADEREA LAZAREI (in SZARVAM)	24,60	4,44	-	-
GOSPODARIE COMUNALA, GIMTRIE	6,83	1,23	4,45	0,60
CONSTRUCTII ARHITECTONICE LOCALITATILOR - EDUCATIVE	13,60	2,45	0,75	0,09
CAI DE COMUNICATIE SI TRANSPORT, din care:     ▪ RUTIER ▪ FEROVIA	24,79 0,34	4,47 0,15	33,70 0,30	4,89 0,17
API	5,98	1,08	7,87	1,02
TERENURI NEPRODUCATIVE	1,60	0,29	2,80	0,36
<b>TOTAL INTRAVILAN</b>	<b>554,50</b>	<b>100,00</b>	<b>771,34</b>	<b>100,00</b>

REZERVOR CIRCULAR 500 mc



Foraj hidrotehnic -FH3

Foraj hidrotehnic -FH1

Foraj hidrotehnic -FH2

REGULAMENT LOCAL DE URBANISM - U.T.R.

Plansa nr. A6

